

Toronto Bicycling Network Sunday Tourist Ride: Six Points to Peel (Detour 2014) 103 km

0.	0.0	🚩	Start of route	0.2
1.	0.2	→	R onto Subway Crescent	0.1
2.	0.2	←	L onto Dundas St W	1.0
3.	1.3	→	R onto The East Mall Crescent	2.2
4.	3.4	←	L onto Burnhamthorpe Rd	3.7
5.	7.2	→	R onto Fieldgate Dr	1.5
6.	8.7	→	R onto Eastgate Pkwy	0.6
7.	9.3	↑	Continue straight onto Creekbank Rd	1.1
8.	10.3	←	L onto Matheson Blvd E	3.8
9.	14.1	→	R onto Kennedy Rd	21.5
10.	35.6	←	L onto Old School Rd	2.8
11.	38.4	→	R onto McLaughlin Rd	7.4
12.	45.8	→	R onto Olde Base Line Rd/Regional Rd 12	1.4
13.	47.1	☕	LUNCH BREAK: Coffee Bean Cafe & Grill on your R before Hurontario St.	4.2

47.1 kilometers. +221/-55 meters

14.	51.3	↑	At the roundabout, continue straight to stay on Olde Base Line Rd/Regional Rd 12	4.1
15.	55.4	→	R onto Airport Rd/Peel Regional Rd 7	7.4
16.	62.8	→	R onto Old School Rd	2.8
17.	65.5	←	L onto Bramalea Rd	12.9
18.	78.5	→	R onto Avondale Blvd	1.0
19.	79.5	←	L onto Birchbank Rd	0.5
20.	80.0	↑	Continue onto Orenda Rd	0.7
21.	80.7	←	L onto West Dr	1.4
22.	82.0	↑	Continue onto Tomken Rd	12.1
23.	94.1	←	L onto Burnhamthorpe Rd E	6.4
24.	100.6	→	R onto Shaver Ave N	1.9
25.	102.5	←	L onto Dundas St W	0.6
26.	103.1	→	R onto Subway Crescent	0.1
27.	103.2	←	L into parking lot.	0.1


56.0 kilometers. +65/-230 meters

28.	103.3	🚩	End of route	0.0
-----	-------	---	--------------	-----

LEGEND to Column Headings (left to right)

1. Cue Sheet Number (corresponds to green numbers on map)
2. Distance from the starting point in kilometres
3. Direction symbol
4. Directions explanation/description
5. Distance to next event/turn in kilometres

0.1 kilometers. +0/-0 meters



T o r o n t o
b i c y c l i n g
N e t w o r k

Sunday Tourist Ride: Six Points to Peel (Detour 2014) 103 km

0.	0.0	🚩	Start of route	0.2
1.	0.2	→	R onto Subway Crescent	0.1
2.	0.2	←	L onto Dundas St W	1.0
3.	1.3	→	R onto The East Mall Crescent	2.2
4.	3.4	←	L onto Burnhamthorpe Rd	3.7
5.	7.2	→	R onto Fieldgate Dr	1.5
6.	8.7	→	R onto Eastgate Pkwy	0.6
7.	9.3	↑	Continue straight onto Creekbank Rd	1.1
8.	10.3	←	L onto Matheson Blvd E	3.8
9.	14.1	→	R onto Kennedy Rd	21.5
10.	35.6	←	L onto Old School Rd	2.8
11.	38.4	→	R onto McLaughlin Rd	7.4
12.	45.8	→	R onto Olde Base Line Rd/Regional Rd 12	1.4
13.	47.1	☕	LUNCH BREAK: Coffee Bean Cafe & Grill on your R before Hurontario St.	4.2
14.	51.3	↑	At the roundabout, continue straight to stay on Olde Base Line Rd/Regional Rd 12	4.1
15.	55.4	→	R onto Airport Rd/Peel Regional Rd 7	7.4
16.	62.8	→	R onto Old School Rd	2.8
17.	65.5	←	L onto Bramalea Rd	12.9
18.	78.5	→	R onto Avondale Blvd	1.0
19.	79.5	←	L onto Birchbank Rd	0.5
20.	80.0	↑	Continue onto Orenda Rd	0.7
21.	80.7	←	L onto West Dr	1.4
22.	82.0	↑	Continue onto Tomken Rd	12.1
23.	94.1	←	L onto Burnhamthorpe Rd E	6.4
24.	100.6	→	R onto Shaver Ave N	1.9
25.	102.5	←	L onto Dundas St W	0.6
26.	103.1	→	R onto Subway Crescent	0.1
27.	103.2	←	L into parking lot.	0.1
28.	103.3	🚩	End of route	0.0

103.3 kilometers. +301/-301 meters

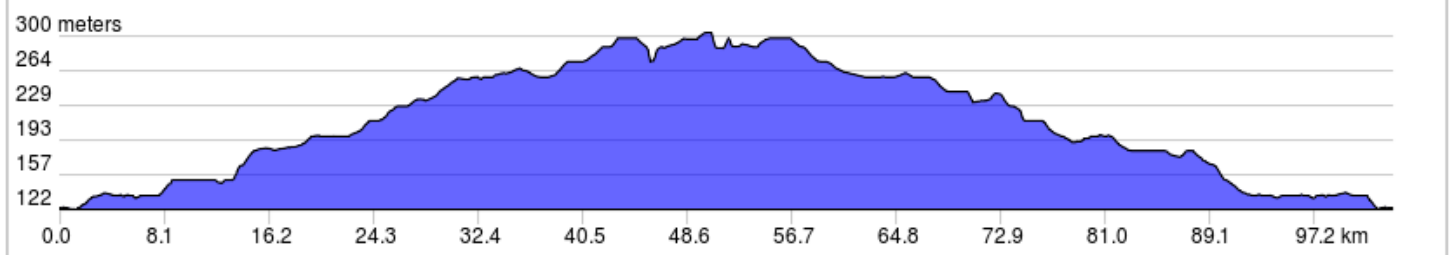
Six Points to Peel (Detour 2014) 103 km



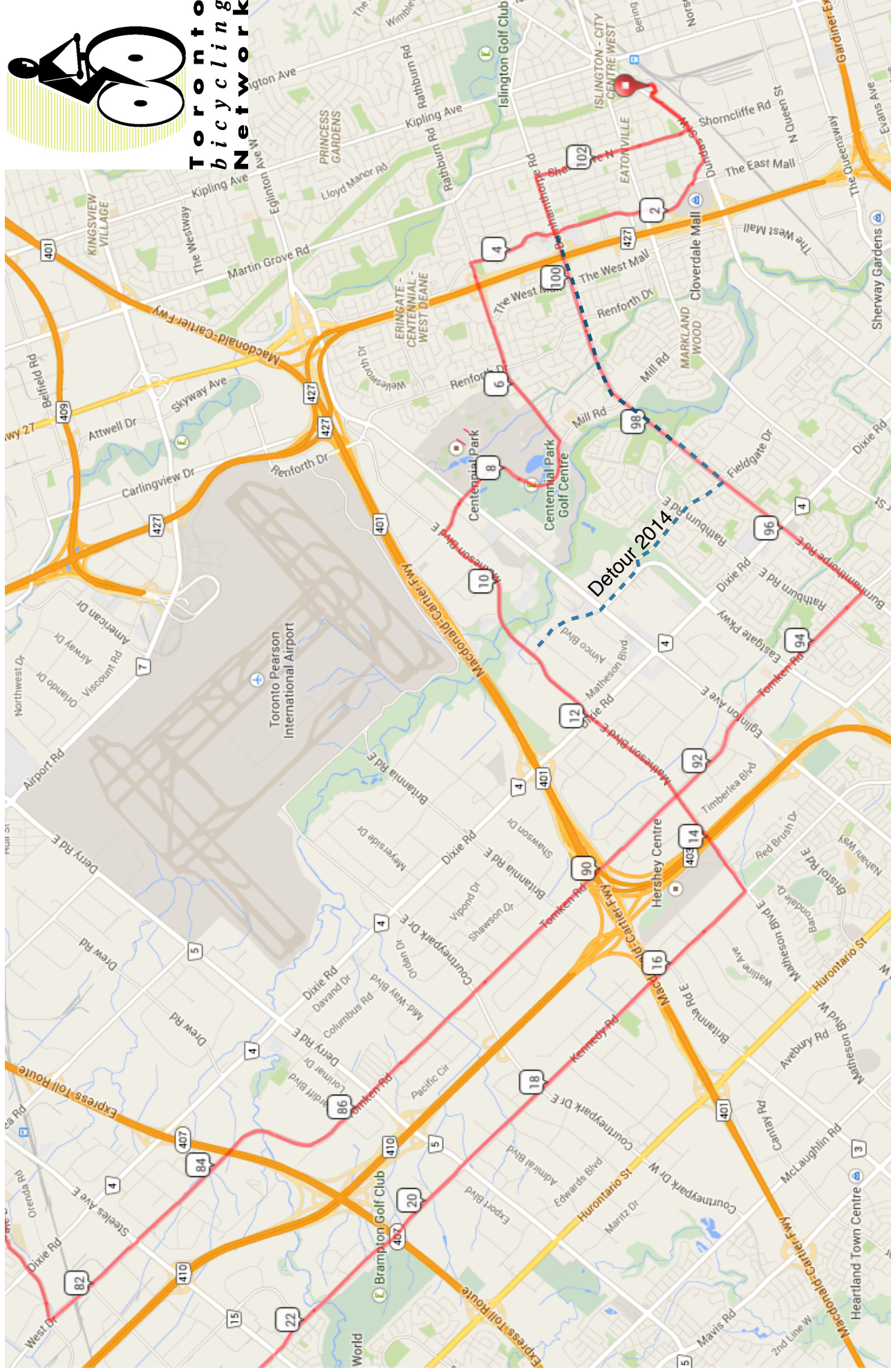
103.3 km, + 291 / - 291 meters



Toronto
bicycling
Network



Sunday Tourist Ride Six Points to Peel (104 km)



Sunday Tourist Ride Six Points to Peel (104 km)

